DO NOT SCALE FROM THIS DRAWING. USE FIGURED DIMENSIONS IN ALL CASES. VERIFY DIMENSIONS ON SITE AND REPORT ANY DISCREPANCIES TO THE ARCHITECTS IMMEDIATELY. THIS DRAWING TO BE READ IN CONJUNCTION WITH THE ARCHITECTS SPECIFICATION. © THIS DRAWING IS COPYRIGHT AND MAY ONLY BE REPRODUCED WITH THE ARCHITECTS PERMISSION.

NOTES

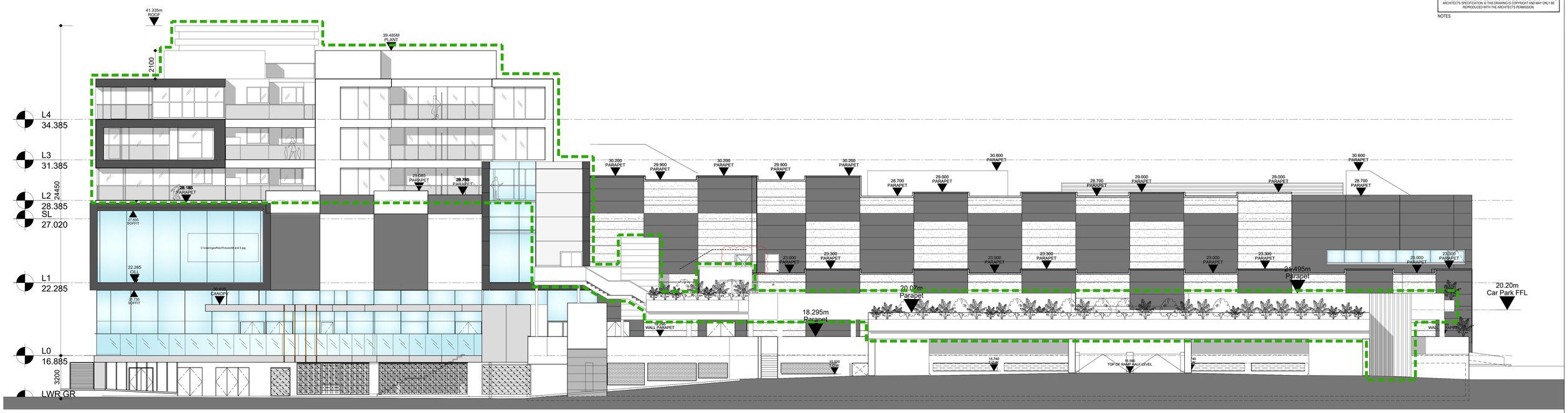

01 / 120 PERMITTED NORTH WEST ELEVATION
A0 @ SCALE: 1:100

PLANNING Ref No. D17A/0950
AN BORD PLEANALA Ref No. PL06D.300745

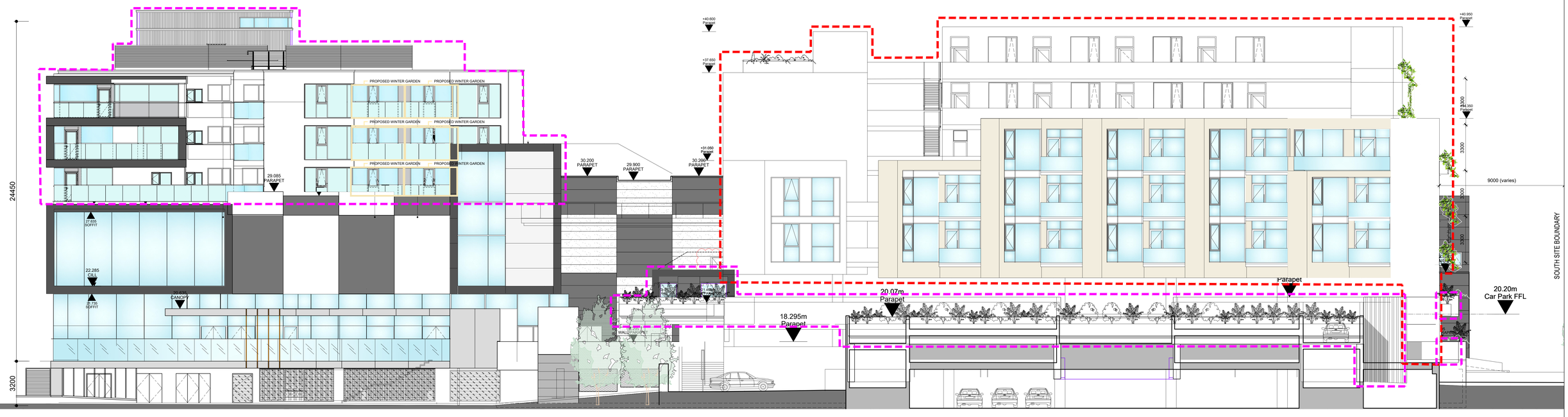

01 / 120 PROPOSED NORTH WEST ELEVATION
A0 @ SCALE: 1:100

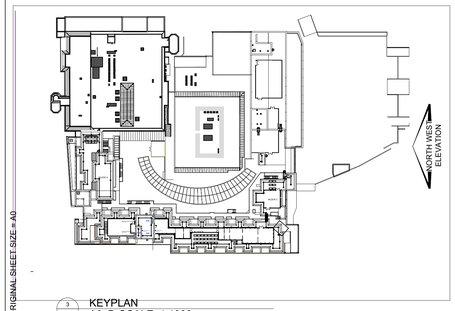

ORIGINAL SHEET SIZE = A0

3 / 2140 KEYPLAN
A0 @ SCALE: 1:1000

EXISTING
PERMITTED RESIDENTIAL DEVELOPMENT
PROPOSED MODIFICATIONS TO PERMITTED DEVELOPMENT
PROPOSED RESIDENTIAL DEVELOPMENT PHASE 2
BOUNDARY ON PROPOSED DRAWING INDICATES MODIFICATIONS TO ELEVATIONS WITHIN GRANTED INTERNAL LAYOUT

REV	DTE	DRN	ISSUE

reddy architecture+urbanism
Reddy Architecture + Urbanism
Dublin Office,
Derry Mills, Derry Road, Dublin 6.
T: +353 (0)1 4987000
W: www.reddyarchitecture.com
E: info@reddyarchitecture.com

PLANNING APPLICATION

JOB
FRASCATI CENTRE
BLACKROCK, CO. DUBLIN
SHD RESIDENTIAL PROPOSAL

CLIENT
IMRF II FRASCATI LIMITED PARTNERSHIP / DAVY IMRF II GP LIMITED

DRAWING
PERMITTED & PROPOSED NORTH WEST ELEVATION PHASE 1

DATE	AUG 2020	SCALE	1:100 @ A0
DRN.	LG	CHECKED	LW

JOB NO.	DWG NO.	REVISION
19-202D	RAU-08-ZZ-DR-A-06.2142	